



General Certificate of Secondary Education
Foundation Tier
June 2011

Geography (Specification A)

40302F

Unit 2 Human Geography

Insert

Figure 4

A group of refugees arriving in Italy after being rescued by an Italian fishing boat

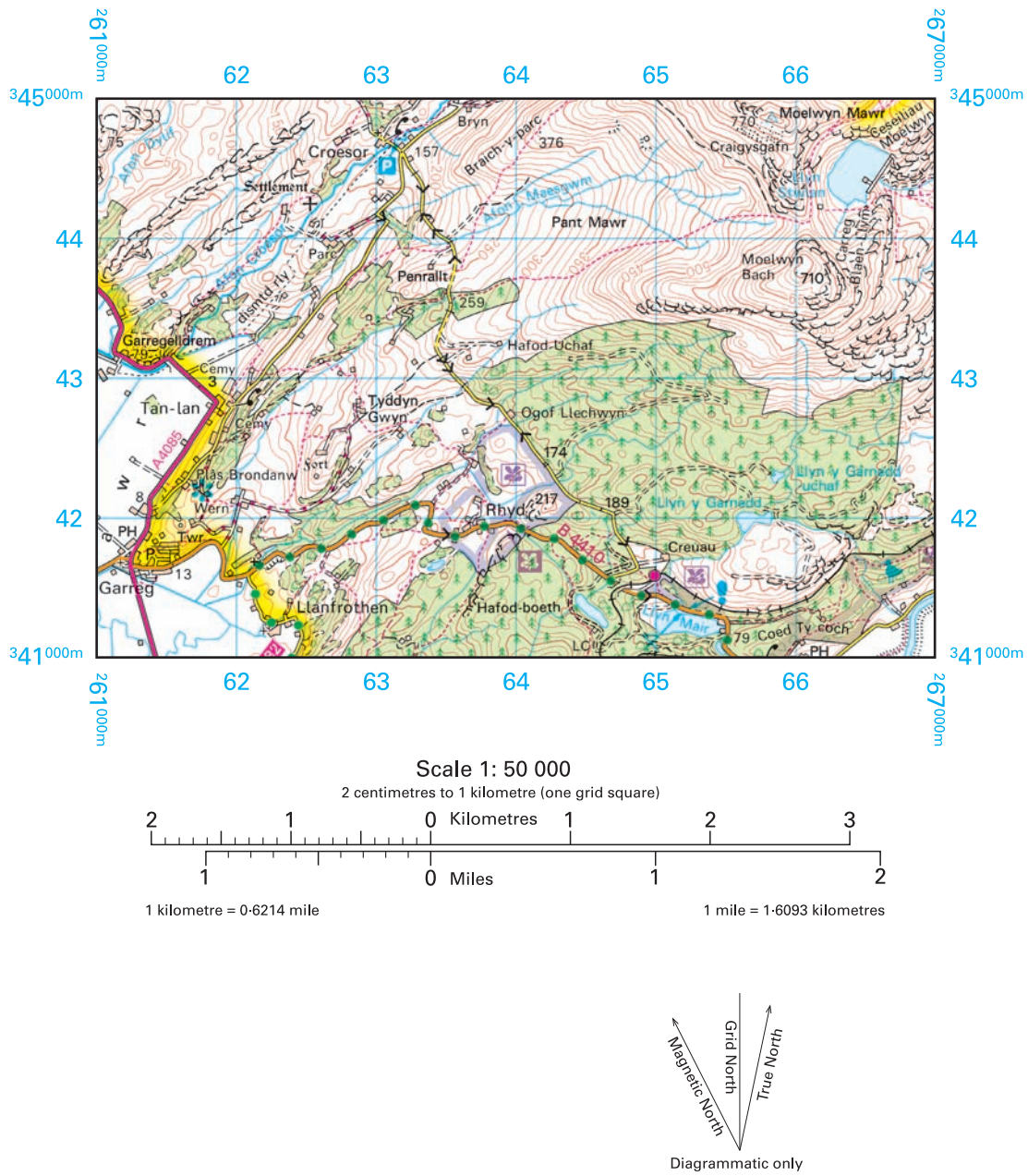
The captain of an Italian fishing vessel is to be given a medal for rescuing 27 refugees from Somalia. The same captain had rescued 57 in November 2007. Three of the refugees drowned when their boat capsized.

19 900 refugees landed illegally in Italy during 2007. In the same year at least 471 people drowned when attempting to get into the EU.

Figure 6

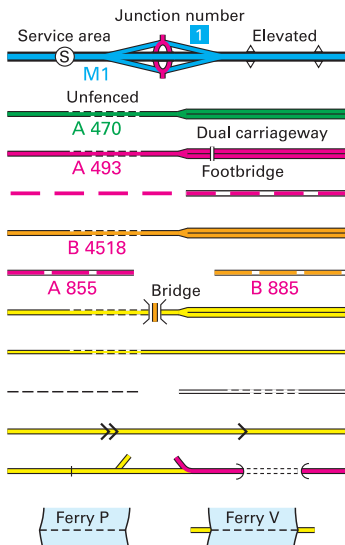
Figure 7

Figure 9



OS Legend for Figure 9

ROADS AND PATHS



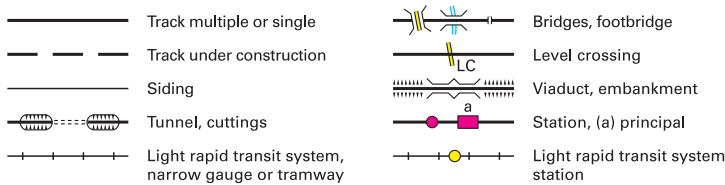
Not necessarily rights of way

- Motorway (dual carriageway)
- Primary Route (recommended through route)
- Main road
- Road under construction
- Secondary road
- Narrow road with passing places
- Road generally more than 4m wide
- Road generally less than 4m wide
- Path / Other road, drive or track
- Gradient: steeper than 20% (1 in 5), 14% to 20% (1 in 7 to 1 in 5)
- Gates, Road tunnel
- Ferry (passenger), Ferry (vehicle)

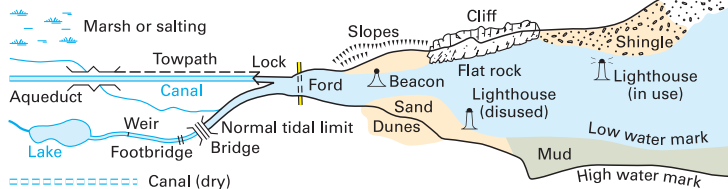
TOURIST INFORMATION

- Camp site / caravan site
- Garden
- Golf course or links
- Information centre (all year / seasonal)
- Nature reserve
- Parking, Park and ride (all year / seasonal)
- Picnic site
- Recreation / leisure / sports centre
- Selected places of tourist interest
- Telephone, public / roadside assistance
- Viewpoint
- Visitor centre
- Walks / Trails
- World Heritage site or area
- Youth hostel

RAILWAYS

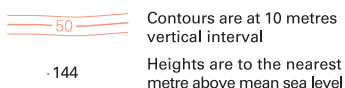


WATER FEATURES



HEIGHTS

1 metre = 3-2808 feet



Where two heights are shown the first height is to the base of the triangulation pillar and the second (in brackets) to the highest natural point of the hill

PUBLIC RIGHTS OF WAY

- Footpath
- Bridleway
- Restricted byway
- Byway open to all traffic

The symbols show the defined route so far as the scale of mapping will allow.

The representation on this map of any other road, track or path is no evidence of the existence of a right of way. Not shown on maps of Scotland

BOUNDARIES

- National
- District
- County, Unitary Authority
- National Park

ROCK FEATURES



OTHER PUBLIC ACCESS

- Other route with public access (not normally shown in urban areas). Alignments are based on the best information available. These routes are not shown on maps of Scotland.
- On-road cycle route
- National Cycle Network number
- National Trail, European Long Distance Path, Long Distance Route, selected Recreational Routes

ANTIQUITIES

- Site of antiquity
- Battlefield (with date)
- Visible earthwork
- VILLA Roman
- Castle Non-Roman

LAND FEATURES


- Electricity transmission line (pylons shown at standard spacing)
- Pipe line (arrow indicates direction of flow)
- ruin
- Buildings
- Important building (selected)
- Bus or coach station
- Current or former place of worship (with tower, with spire, minaret or dome)
- Place of worship
- Glass structure
- Heliport
- Triangulation pillar
- Mast
- Wind pump, wind turbine
- Windmill with or without sails
- Graticule intersection at 5' intervals
- Cutting, embankment
- Landfill site or slag/spoil heap
- Coniferous wood
- Non-coniferous wood
- Mixed wood
- Forestry Commission land
- National Trust (always open / limited access, observe local signs)

ABBREVIATIONS

- Cemy Cemetery
- P Post office
- PH Public house

Turn over ►

Figure 14**Figure 15b**

Figure 16**Figure 17**

There is no source material printed on this page

ACKNOWLEDGEMENT OF COPYRIGHT-HOLDERS AND PUBLISHERS

Permission to reproduce all copyright material has been applied for. In some cases, efforts to contact copyright-holders have been unsuccessful and AQA will be happy to rectify any omissions of acknowledgements in future papers if notified.

- Figure 4: UNHCR
Figure 5: AS Geography Student Guide EdExcel B Unit 2 by Sue Warn, Philip Allan Updates, 2001. Reproduced by permission of Philip Allan Updates
Figure 6: http://s0.geograph.org.uk/photos/00/68/006859_2fe22f00.jpg © Val Vannet
Figure 9: Reproduced by permission of Ordnance Survey on behalf of HMSO. © Crown copyright 2011. All rights reserved. Ordnance Survey Licence number 100041328
Figure 14: http://brain.naro.affrc.go.jp/e/Team/iam_team_robo03.html
Figure 15b: Photo courtesy of the Exxon Valdez Oil Spill Trustee Council
Figure 16: Adapted with permission of Nelson Thomas Ltd, from New Key Geography for GCSE, David Waugh & Tony Bushell, ISBN 978-0-7487-6581-2, p. 240
Figure 17: www.unesco.org/csi/smis/siv/IndianOcean/seyopsurv-rep.jpg